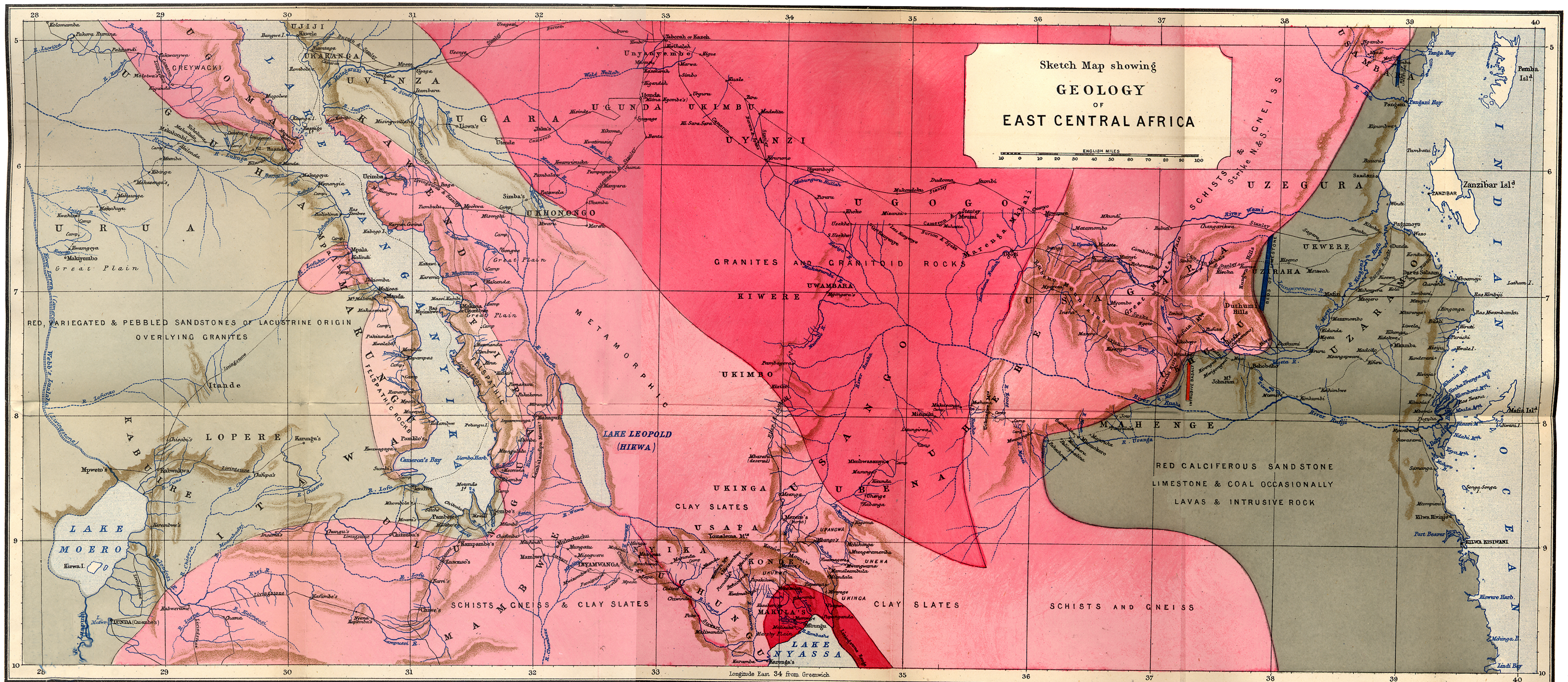

Coast Sandstones probably carboniferous.
Sandstones of the Lake Region.
Volcanic lavas & tuffs.
Granites & Granitoid rocks.
Metamorphic greywackis, clay slates, schists & gneiss.
Felspathic rocks.
Intrusive basalt.
Beds of Limestone.

Edwd Weller, Red Lion Square.

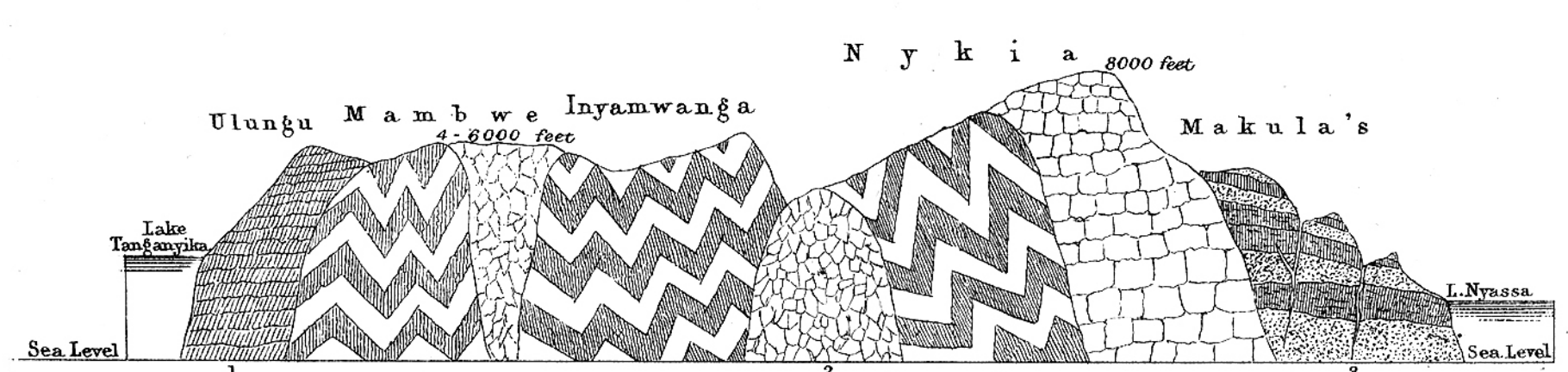

DIAGRAM SHOWING ROCKS BETWEEN NYASSA AND TANGANYIKA.

1, *Red & variegated sandstone & quartzites* 2, *Metamorphic rocks with intrusive granite (clay slates, schists & gneiss)* 3, *Volcanic rocks, with small volcanic cones of a later period.*

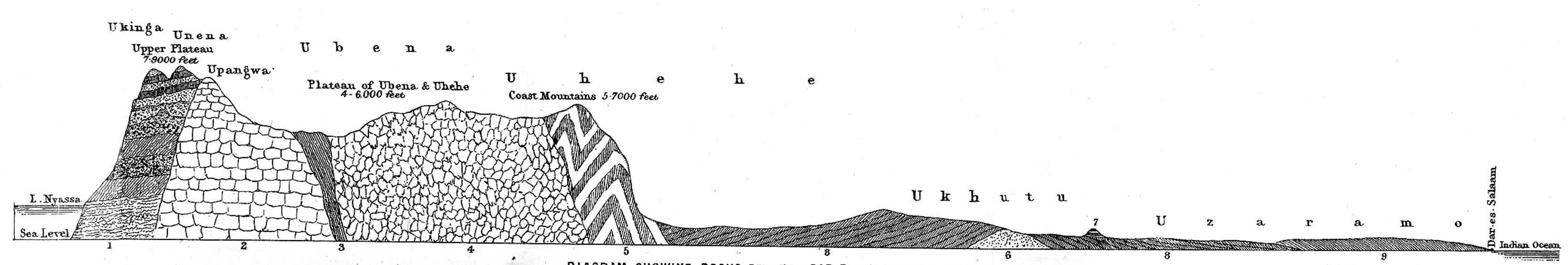

DIAGRAM SHOWING ROCKS BETWEEN DAR-ES-SALAAM AND NYASSA.

1, *Volcanic porphyrites, tuffs & agglomerates.* 2, *Clay slates.* 3, *Intrusive rocks & probable line of fault.* 4, *Granitoid rocks forming main mass of the interior plateau.* 5, *Highly metamorphosed rocks, schists & gneiss, forming East Coast Mountain Ranges.* 6, *Intrusive basalt tilting sandstone producing a local unconformability.* 7, *Upper series of Carboniferous sandstone with intercalated lava bed.* 8, *Lower series of Carboniferous (?) sandstone with intrusive basalts.* 9, *Red sandy clay (Copaliferous).*